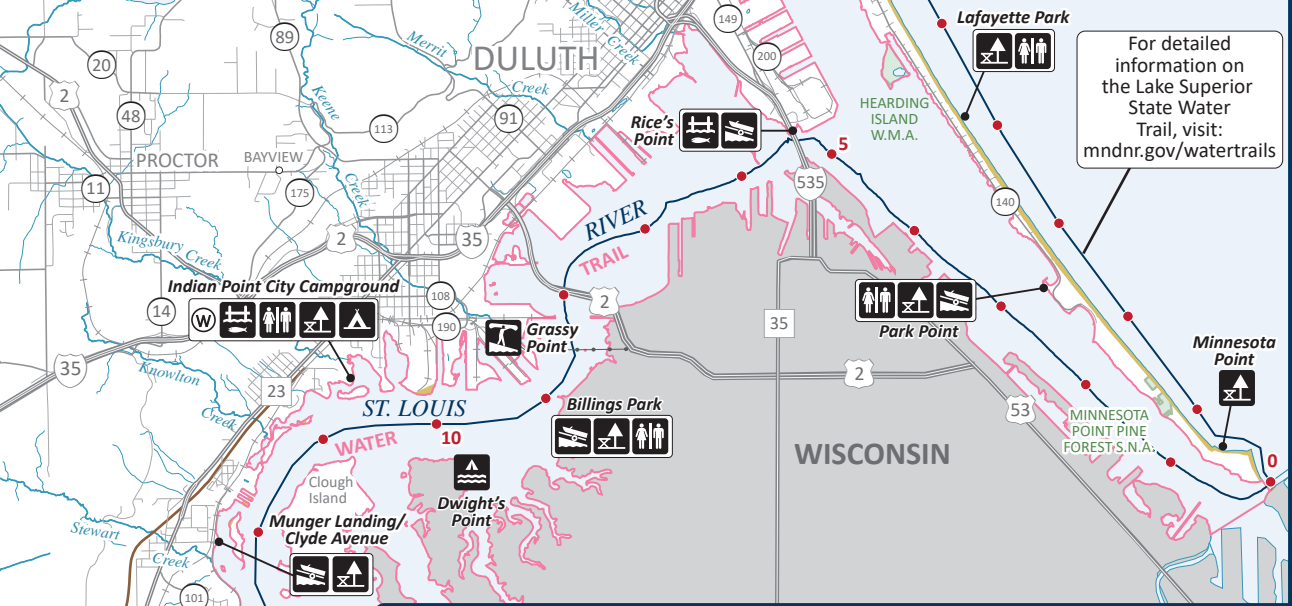
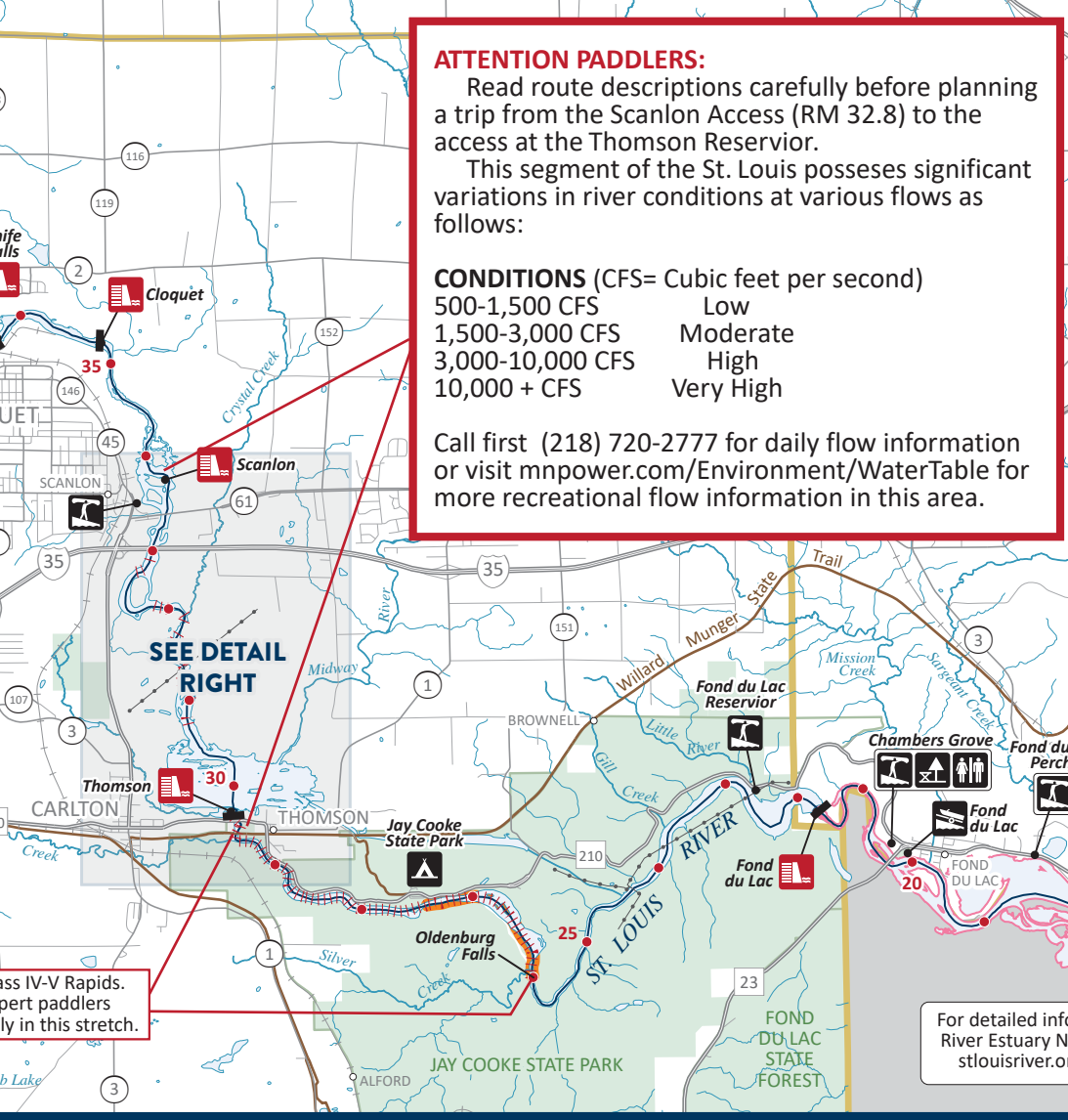
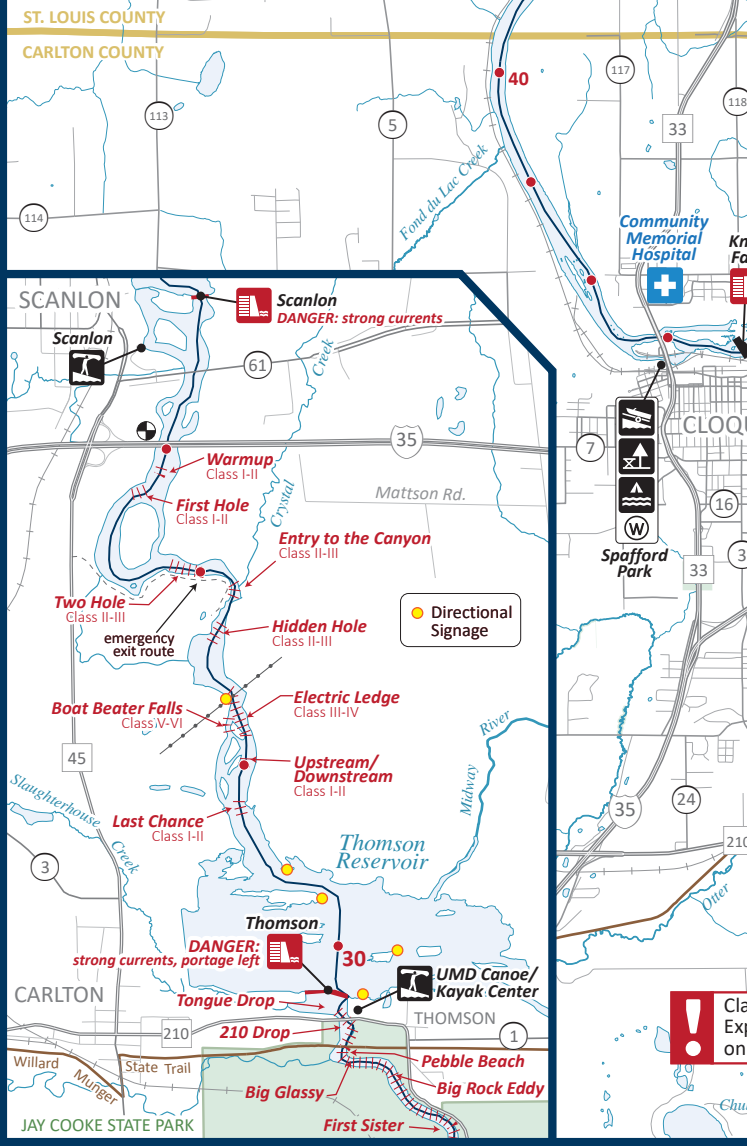


ROUTE DESCRIPTION - RM 52 to 0

- 51.3 (L) Highway 2 bridge/trailer access. Powerline crossing.
- 51.0 (R) St. Louis River II Aquatic Management Area.
- 46.3 Brevator Rapids. Class I-II. Dangerous in high water.
- 44.7 Class I-II rapids.
- 42.5 (L) Confluence with Pine River.
- 40.0 Cluster of islands.
- 39.4 (R) Confluence with Fond du Lac Creek.
- 38.0 Two unnamed islands.
- 37.1(R) Spafford Park. On Dunlap Island. Trailer access, drinking water and watercraft campsite.
- 37.1 Highway 33 bridge. City of Cloquet.
- 36.3 Knife Falls Dam, no portage.
- 35.2 Cloquet Dam, no portage.
- 33.7 Scanlon Dam, no portage.
- 33.3(R) Scanlon Carry-in Access. County Road 61 bridge.
- 33.0 Interstate 35 bridge. River level gauge.
- 31.8(L) Confluence with Crystal Creek.
- 30.0 Thomson Reservoir. The reservoir can be accessed using the carry-in trail at the UMD Outpost. The reservoir has variable water levels and current. Follow yellow signs from the dock to **stay away** from Thomson Dam.
- 29.7 Thomson Dam carry-in access. University of Minnesota - Duluth (UMD) Kayak and Canoe Center: Class II-IV race course. Visit map and photo

- 29.7-22 Jay Cooke State Park. Camping, restrooms, drinking water. **Fee.**
- 29.6-27.4 Jay Cook State Park rapids. Class II-VI, **experts only!**
- 29.5 Willard Munger State Trail. UMD Kayak and Canoe Center race course finish line.
- 28.5 Jay Cooke State Park rapids. Class II-VI with sharp rocks in the riverbed, steep drops and waterfalls. **EXPERTS ONLY!**
- 27.4 Swinging bridge. **Take out left immediately after bridge.**
- 29.6-25.6 This section of river is very dangerous for unexperienced paddlers. **Class IV-V rapids and very sharp rocks in the riverbed.**
- 24.3 Powerline crossing. Hydropower plant.
- 22.8(L) Fond du Lac carry-in access. Powerline crossing.
- 21.8 Fond du Lac Dam. No portage.
- 20.3(L) Chambers Grove Park. Picnic area, carry-in access and toilets.
- 20.0 (L) Fond du Lac trailer access. **Fee.**
- 18.5 (L) Fond du Lac (E)/Perch Lake. Carry-in access and fishing pier.
- 16.8(L) Boy Scout Landing trailer access. Shore fishing and rest area.

- 15.7(R) Oliver trailer access.
- 15.4 Highway 39 and railroad bridge.
- 12.1(L) Munger Landing/Clyde Avenue trailer access. Rest area.
- 10.5(L) Indian Point City Campground. Restrooms, drinking water, fishing pier and rest area. **Fee.**
- 10.3-0 CAUTION: shipping lanes. Large ships may be passing through.
- 9.8 (R) Dwight's Point watercraft campsite.
- 9.0 Billings Park. Trailer access, picnic areas and toilets.
- 8.4 (L) Grassy Point carry-in access. Portage down pier to parking lot beyond gate.
- 8.0 Richard I. Bong (Hwy 2) bridge.
- 5.3 (L) Blatnik (Hwy 53) bridge. Rice's Point trailer access and fishing pier below the bridge.
- 4.9 (L) Hearing Island Wildlife Management Area.
- 2.9 (L) Park Point. Trailer access, rest area and toilets.
- 1.5 (L) Minnesota Point Pine Scientific and Natural Area.
- 0 End at Minnesota Point. Enter Lake Superior. Start Lake Superior State Water Trail.



ATTENTION PADDLERS:
 Read route descriptions carefully before planning a trip from the Scanlon Access (RM 32.8) to the access at the Thomson Reservoir.
 This segment of the St. Louis possesses significant variations in river conditions at various flows as follows:

CONDITIONS (CFS= Cubic feet per second)	Flow Level
500-1,500 CFS	Low
1,500-3,000 CFS	Moderate
3,000-10,000 CFS	High
10,000 + CFS	Very High

Call first (218) 720-2777 for daily flow information or visit mnpower.com/Environment/WaterTable for more recreational flow information in this area.

Class IV-V Rapids. Expert paddlers only in this stretch.

For detailed information on the St. Louis River Estuary National Water Trail, visit: stlouisriver.org/national-water-trail

ST. LOUIS RIVER STATE WATER TRAIL MAP 3 - Highway 2 to Lake Superior

Carry-in Access	Fishing Pier	Power Lines
Trailer Access	Shorefishing	Railroads
Hospital/Clinic	Public Lands	River Miles
Rest Area	State Units	River Level Gauge
Watercraft Campsite	National Water Trail	
Campground	Rapids	
Dam	Hazards	
Drinking Water	Willard Munger State Trail	

Scale 1:105,000
 0 0.5 1 1.5 2
 Scale in Miles