







GOODHUE PIONEER STATE TRAIL

TRAILS

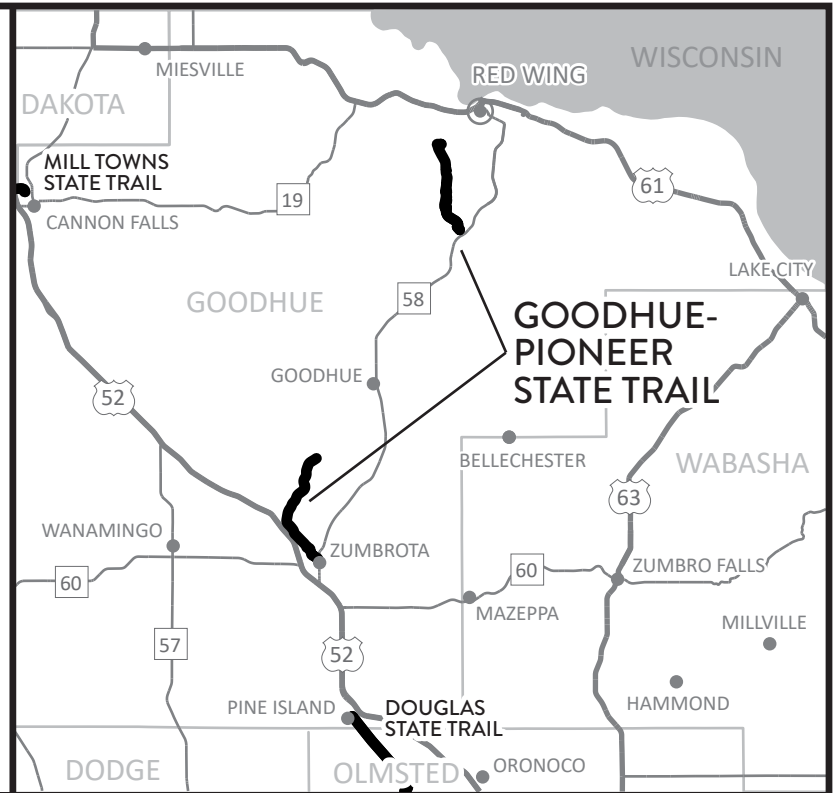
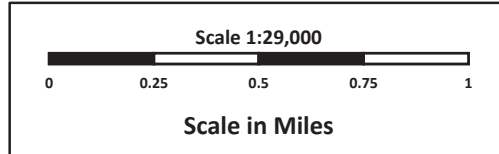
-  State Trail (paved)
-  State Trail (natural surface horse trail)
-  1 Miles from Northern End of Trail Segment
-  Cannon Valley Trail (paved and \$)
-  Other Paved Trails
-  Hay Creek Unit Trails - Richard J. Dorer Memorial Hardwood State Forest (unpaved) (open to horses, hiking, snowmobiling)

FACILITIES

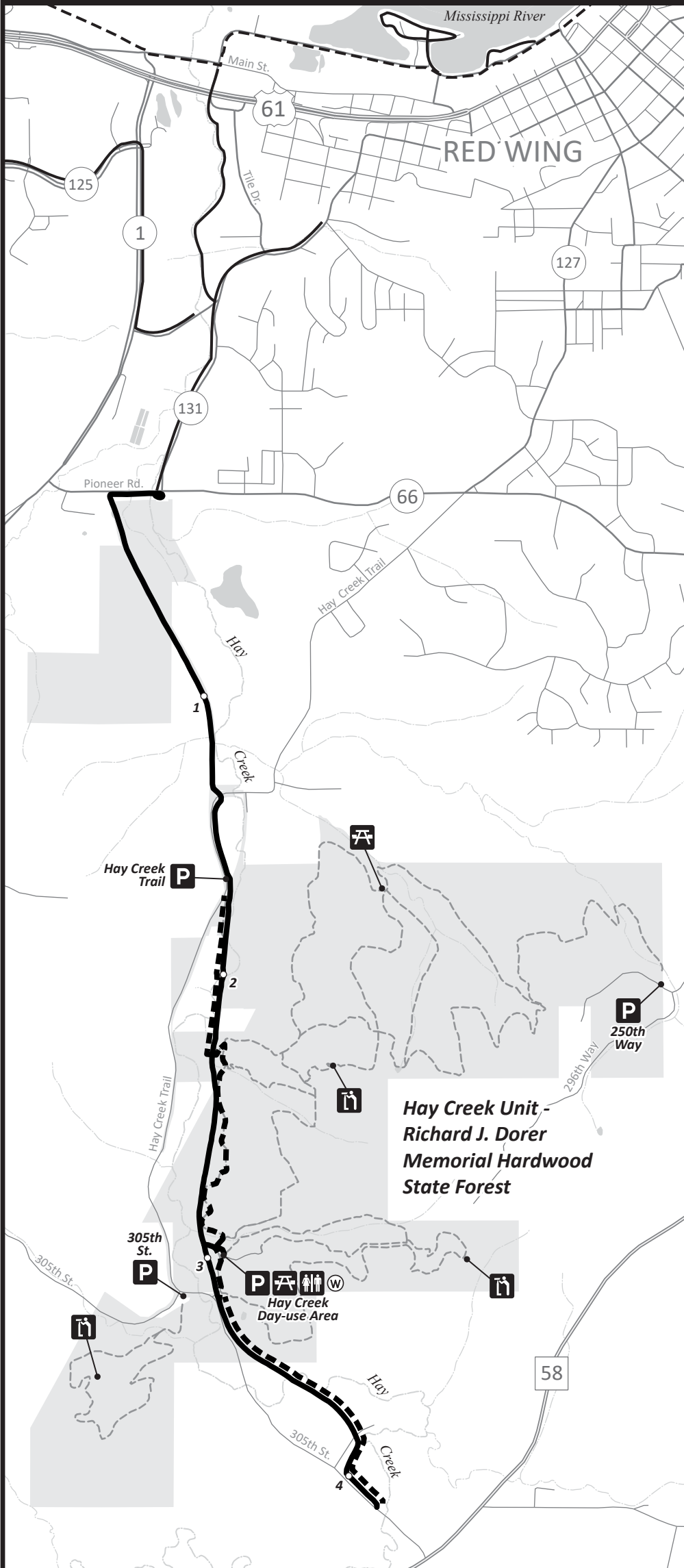
-  Parking
-  Shelter
-  Overlook
-  Picnic Area
-  Toilet
-  Drinking Water



North and South Segments



NORTH SEGMENT



SOUTH SEGMENT

