

WILLIAM O'BRIEN STATE PARK WINTER MAP

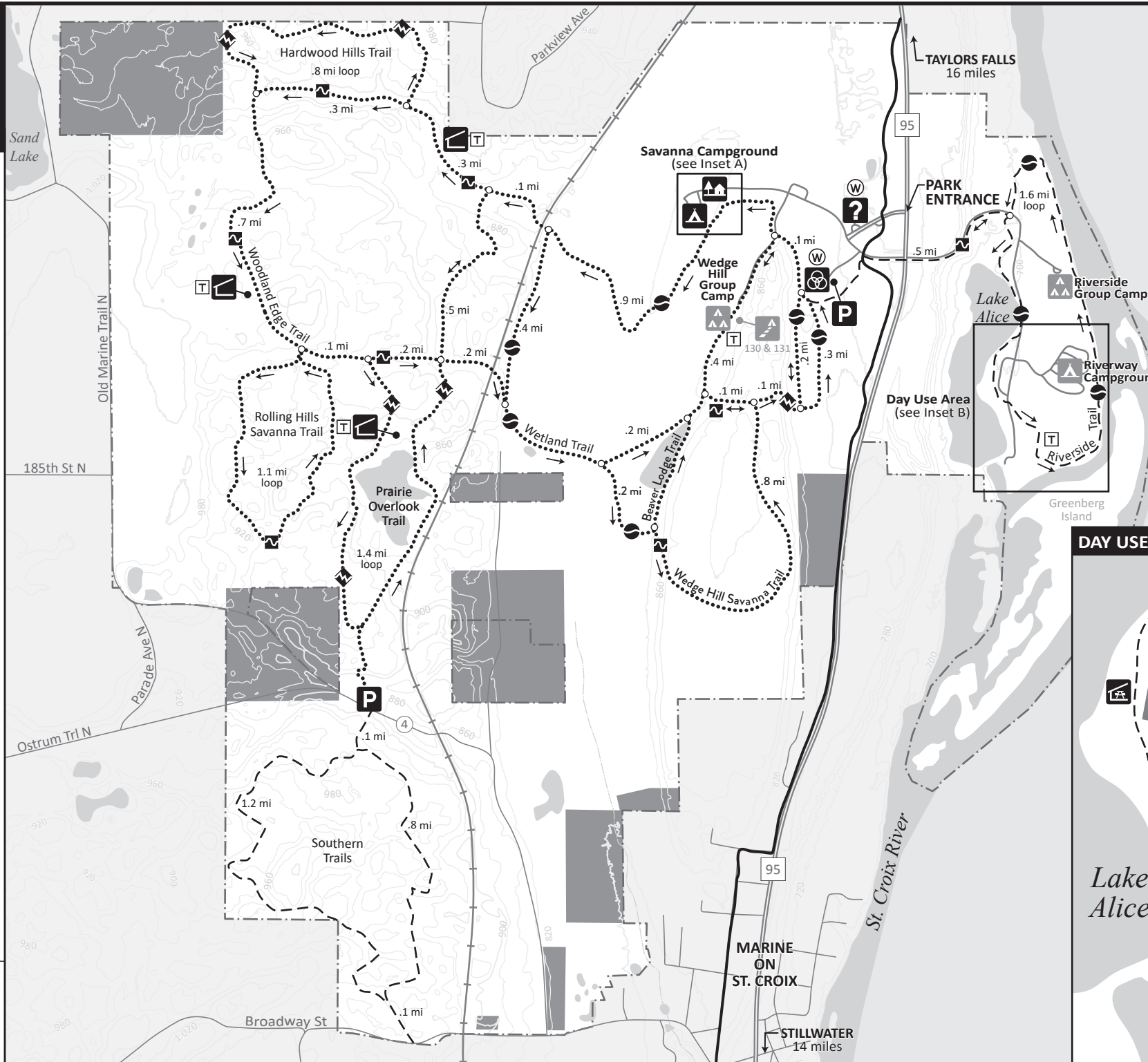
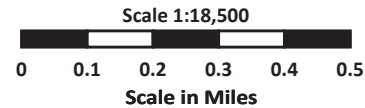
TRAILS

- Ski/Skate Skiing**
Trail groomed for skiing only
- easy
- more difficult
- most difficult
- Winter Hiking**
- Paved Trail**
Trail open for hiking and biking
- Trail Intersection**

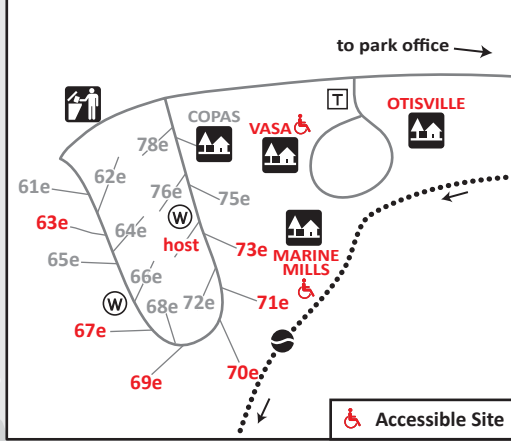


FACILITIES

- ? **Information/Office**
- P **Parking**
- i **Interpretive Center**
- S **Shelter**
- C **Camper Cabin**
- A **Campground**
- A **Campground**
Not open during winter season
- A **Primitive Group Camp**
Not open during winter season
- A **Walk-In Campground**
Not open during winter season
- D **Dumpster**
- W **Drinking Water**
- T **Primitive Toilet**
- P **Private Property**
Public use prohibited



SAVANNA CAMPGROUND - Inset A



DAY USE AREA - Inset B

