


























# WILLIAM O'BRIEN STATE PARK SUMMER MAP

## TRAILS

-  Hiking
-  Hiking Club (5.3 Miles)
-  Paved Trail  
Trail open for hiking and biking
-  Trail Intersection

## FACILITIES

-  Information/Office
-  Parking
-  Interpretive Center
-  Picnic Area
-  Picnic Shelter
-  Shelter
-  Camper Cabin
-  Campground
-  Primitive Group Camp
-  Walk-In Campground
-  Restroom
-  Restroom/Shower
-  RV Sanitation Station
-  Dumpster
-  Trailer Access
-  Swimming Beach
-  Fishing Pier
-  Rentals (Canoe, Kayak, Paddleboard)
-  Drinking Water
-  Primitive Toilet
-  Amphitheater
-  Athletic Fields
-  Private Property  
Public use prohibited

