

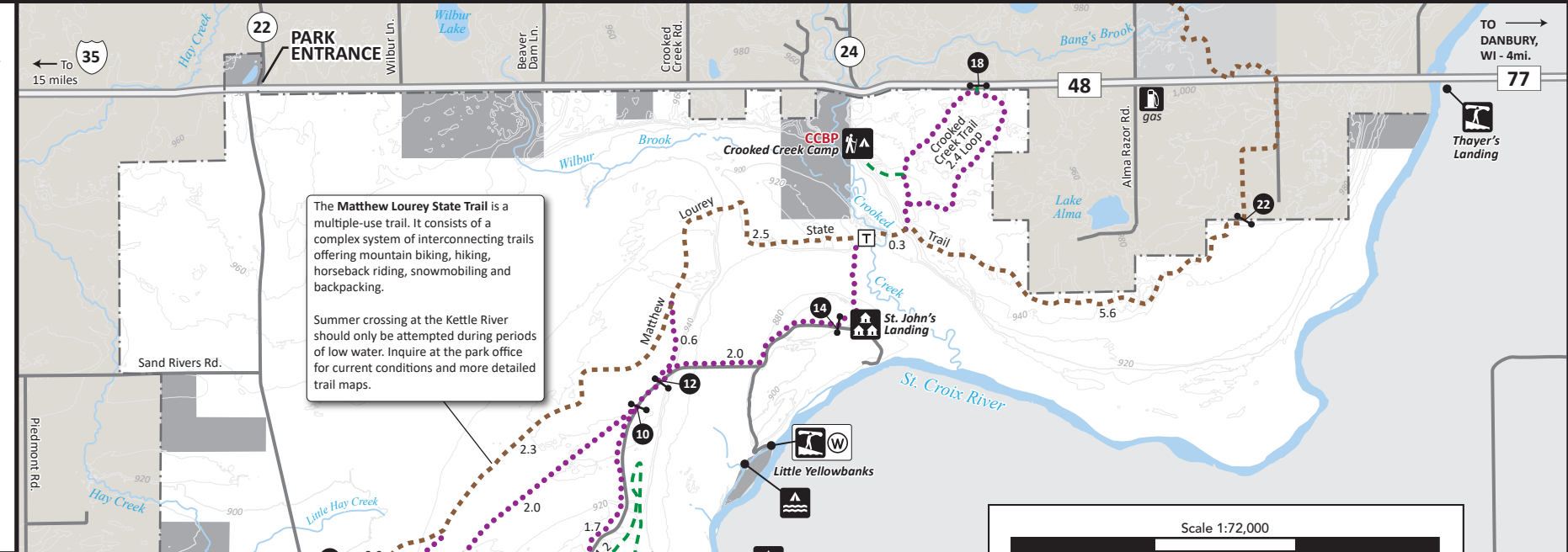
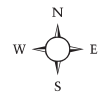
ST. CROIX STATE PARK

SUMMER TRAILS

- Paved
- Hiking
- Horseback/Hiking
- Hiking Club
- Matthew Lourey State Trail
(unpaved - hiking/horseback/mtn. biking)

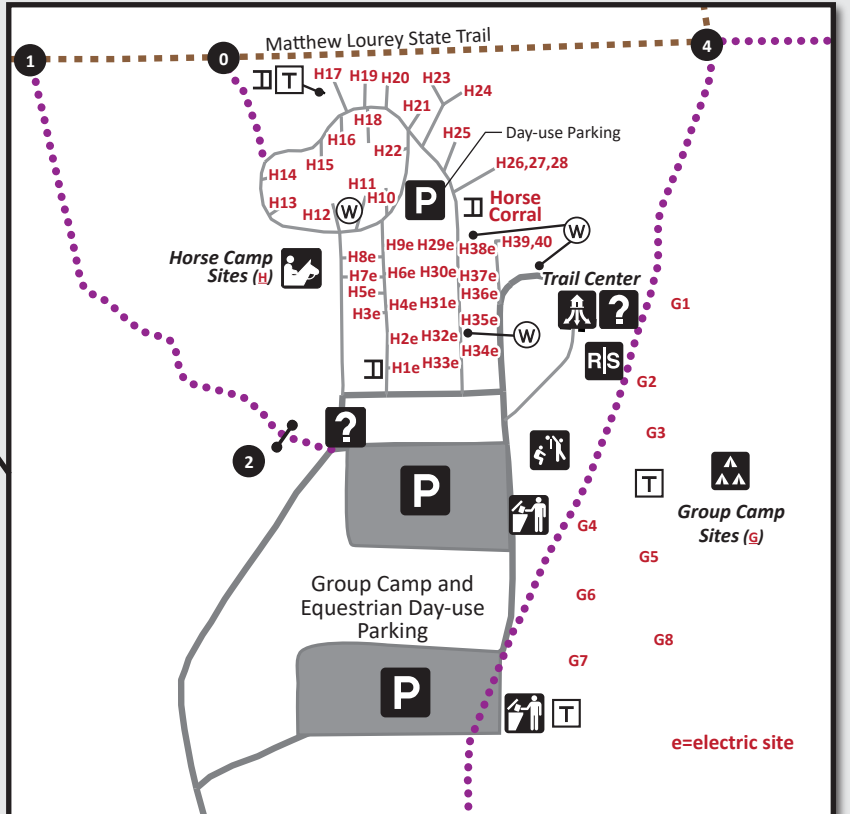
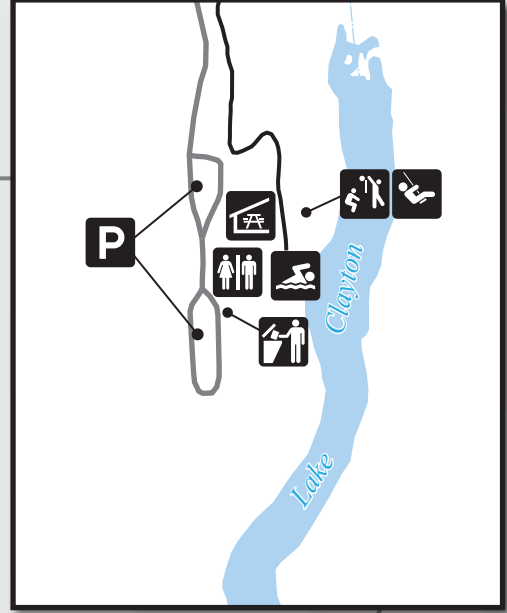
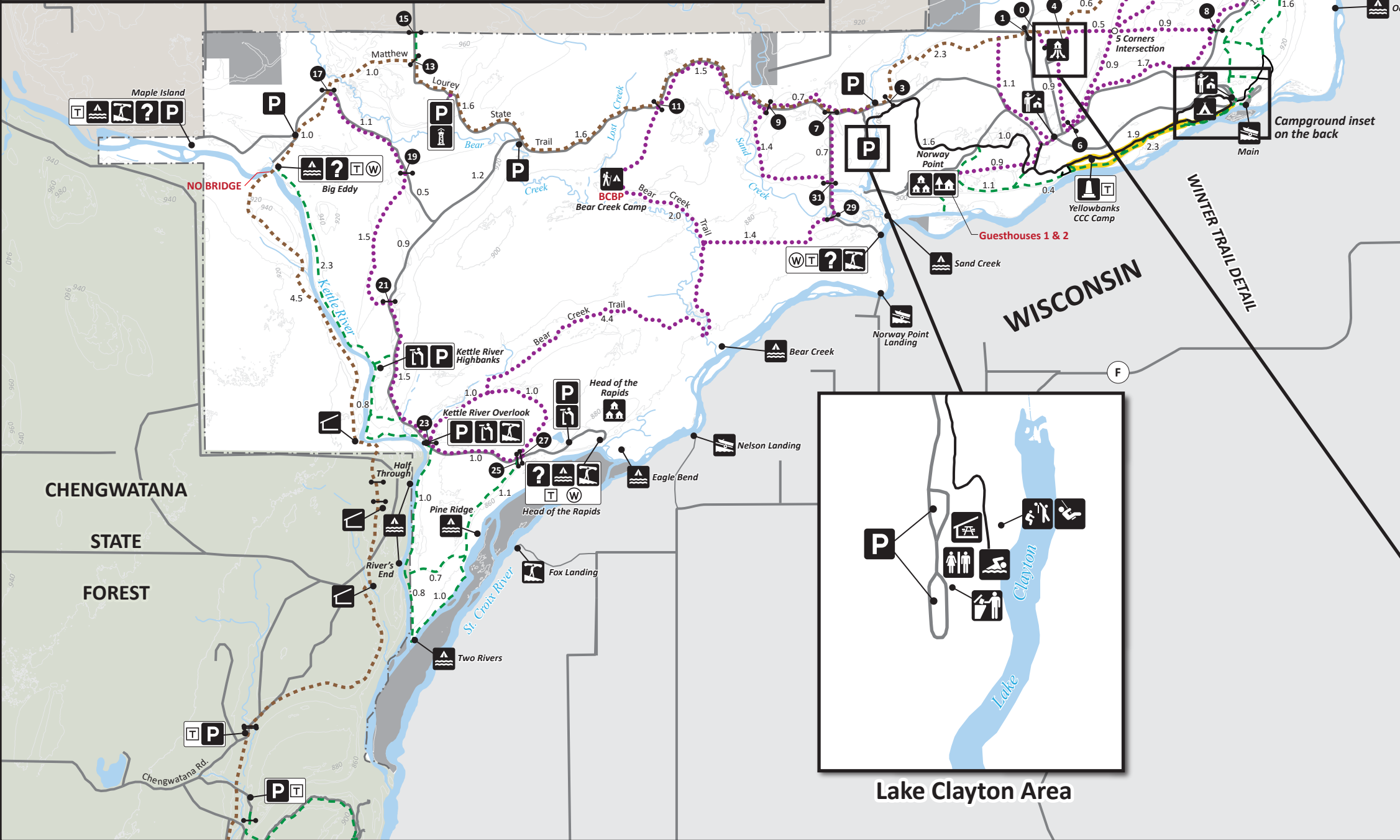
FACILITIES

- | | | | | | |
|--|-------------------|--|----------------------|--|-----------------------|
| | Park Office | | Campground | | Amphitheater |
| | Information Board | | Guesthouse/Cabin | | Gift Shop |
| | Visitor Center | | Group Center | | Playground |
| | Trail Center | | Walk-in Campsites | | Volleyball Court |
| | Parking | | Backpack Campsites | | RV Sanitation Station |
| | Shelter | | Watercraft Campsites | | Dumpster |
| | | | Carry-in Access | | Recycle Station |
| | | | Boat Launch | | Restroom/Shower |
| | | | Swimming Beach | | Primitive Toilet |
| | | | Canoe Rental | | Drinking Water |
| | | | Picnic Shelter | | Gate |
| | | | Overlook | | Numbered Gate |
| | | | Observation Tower | | Historic Site |
| | | | | | Equestrian Campground |
| | | | | | Manure Bin |
| | | | | | Private Property |



The Matthew Lourey State Trail is a multiple-use trail. It consists of a complex system of interconnecting trails offering mountain biking, hiking, horseback riding, snowmobiling and backpacking.

Summer crossing at the Kettle River should only be attempted during periods of low water. Inquire at the park office for current conditions and more detailed trail maps.



Lake Clayton Area

Trail Center Area