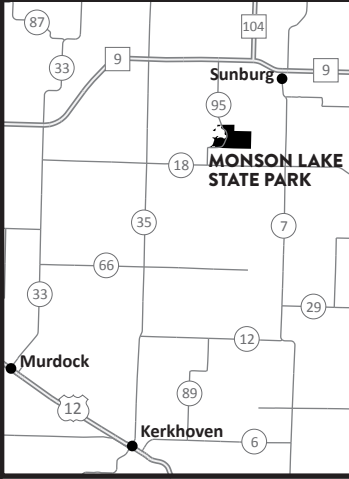


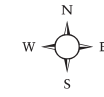
AREA OVERVIEW



MONSON LAKE STATE PARK

TRAILS

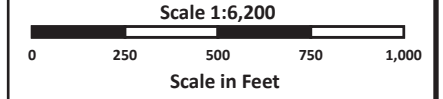
- Hiking
- Hiking Club
- +++++ Snowmobile



FACILITIES

- ? Information
- P Parking
- Historic Site
- Picnic Area
- Picnic Shelter

- Trailer Access
- Restroom/Shower
- Primitive Toilet



to 9, 2 mi.
SUNBURG, 3 mi.

Monson Lake

West Sunburg Lake

Sunburg Lake

Map of the park entrance area showing numbered trails (1-20e) and facility icons:

- Trailer Access (T)
- Restroom/Shower (R/S)
- Parking (P)
- Information (?)
- Historic Site (tower icon)
- Picnic Area (table icon)
- Picnic Shelter (shelter icon)
- Primitive Toilet (T)

19e HOST SITE

PARK ENTRANCE

For more information on snowmobiling in the area, visit mndnr.gov/snowmobiling

to KERKHOVEN, 11 mi.

to SUNBURG