








LAKE VERMILION - SOUDAN UNDERGROUND MINE STATE PARK









TRAILS




-  Paved
-  Hiking
-  Audio Surface Tour
-  Hiking Club
-  Snowmobile

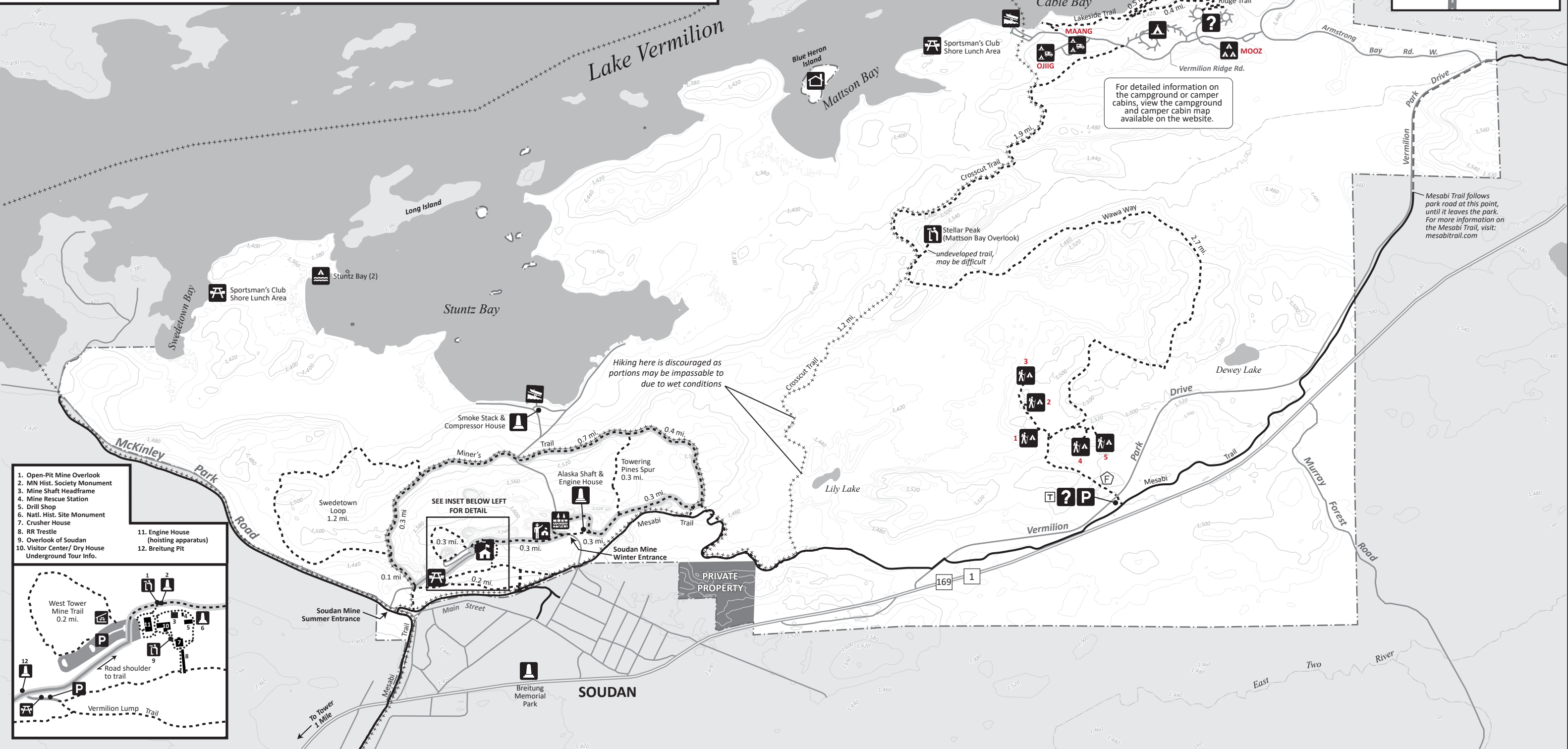
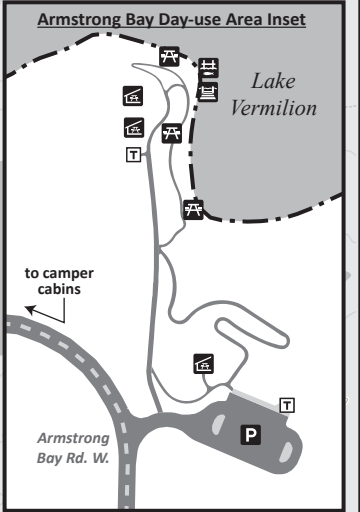
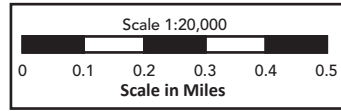
FACILITIES

-  Park Office
-  Visitor Center (tours)

-  Picnic Area
-  Picnic Shelter
-  Overlook
-  Campground
-  Group Camp (tents and RVs)
-  Group Camp (tents only)
-  Boat-in Campsite

-  Backpack Campsite
-  Rustic Rental Cabin
-  Information
-  Boat Access
-  Parking
-  Historic Site
-  Geologic Feature
-  Fishing Pier

-  Dock
-  Primitive Toilet
-  Firewood Bunker



1. Open-Pit Mine Overlook
2. MN Hist. Society Monument
3. Mine Shaft Headframe
4. Mine Rescue Station
5. Drill Shop
6. Natl. Hist. Site Monument
7. Crusher House
8. RR Trestle
9. Overlook of Soudan
10. Visitor Center/ Dry House
Underground Tour Info.

11. Engine House (hoisting apparatus)
12. Breitung Pit

Hiking here is discouraged as portions may be impassable due to wet conditions

For detailed information on the campground or camper cabins, view the campground and camper cabin map available on the website.

Mesabi Trail follows park road at this point, until it leaves the park. For more information on the Mesabi Trail, visit: mesabitrail.com