


















CROW WING STATE PARK

TRAILS

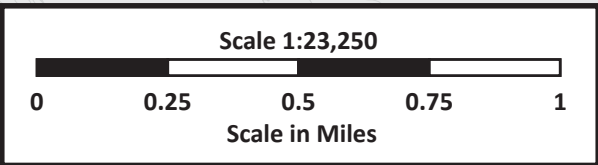
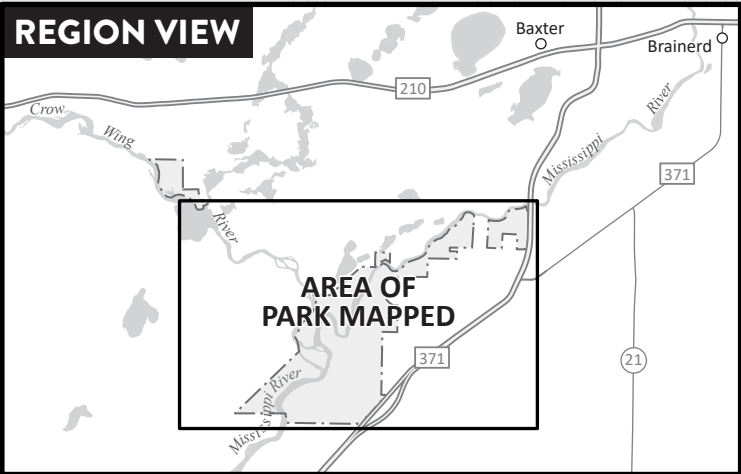
- Hiking**
ungroomed in winter,
open to non-motorized use
- Hiking/Snowmobile**
- Paul Bunyan State Trail**
paved, open to snowmobiles
in winter
- Mississippi River Trail (MRT)**
- Hiking Club**

FACILITIES

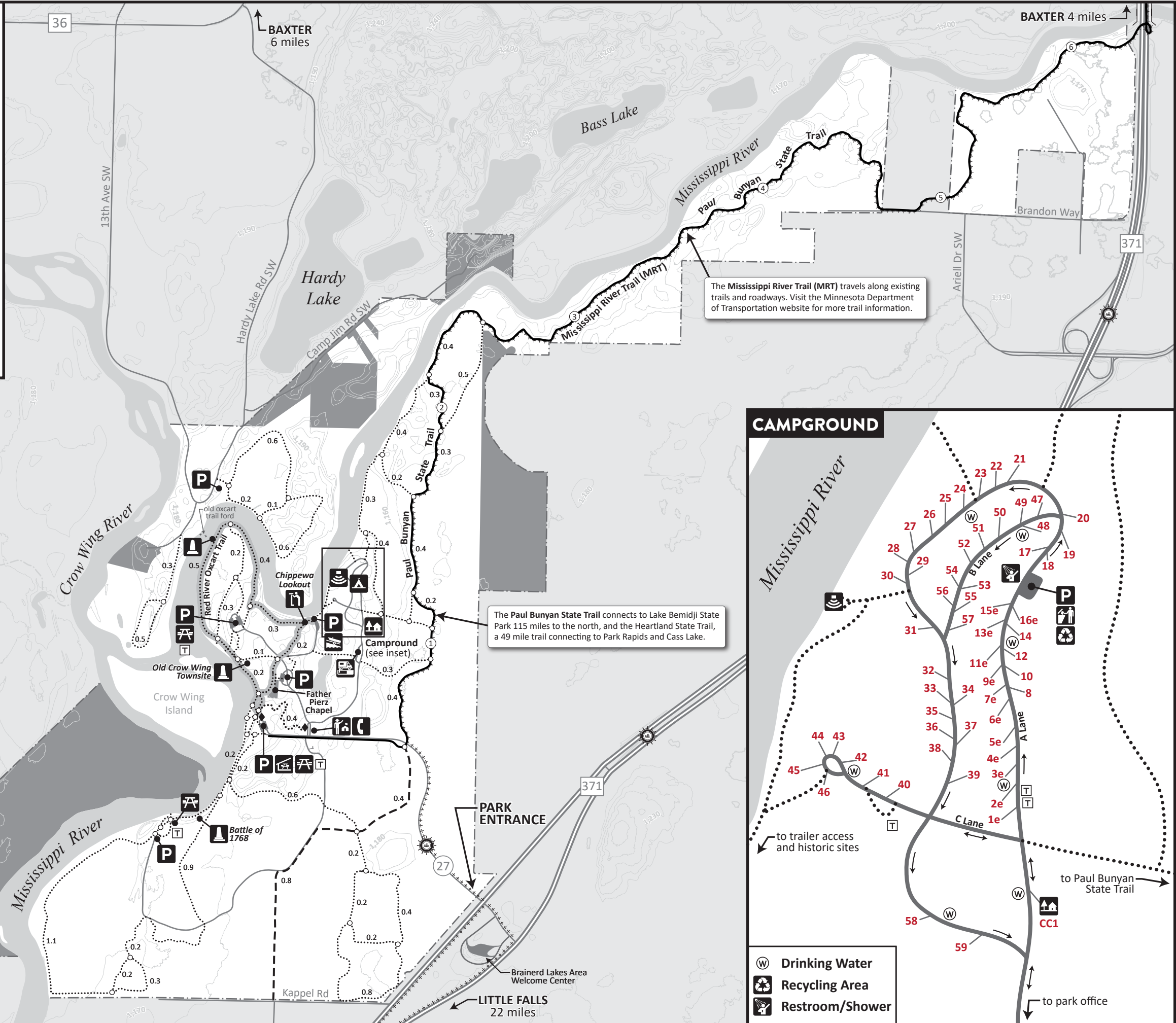
-  **Park Office**
-  **Parking**
-  **Public Phone**
-  **Overlook**
-  **Picnic Area**
-  **Picnic Shelter**
-  **Amphitheater**
-  **RV Sanitation Station**
-  **Historic Site**
-  **Primitive Toilet**
-  **Dumpster**
-  **Trailer Access**
-  **Campground**
-  **Camper Cabin**
-  **Interpretive Sign**
-  **Great River Road**
-  **Private Property**
public use prohibited



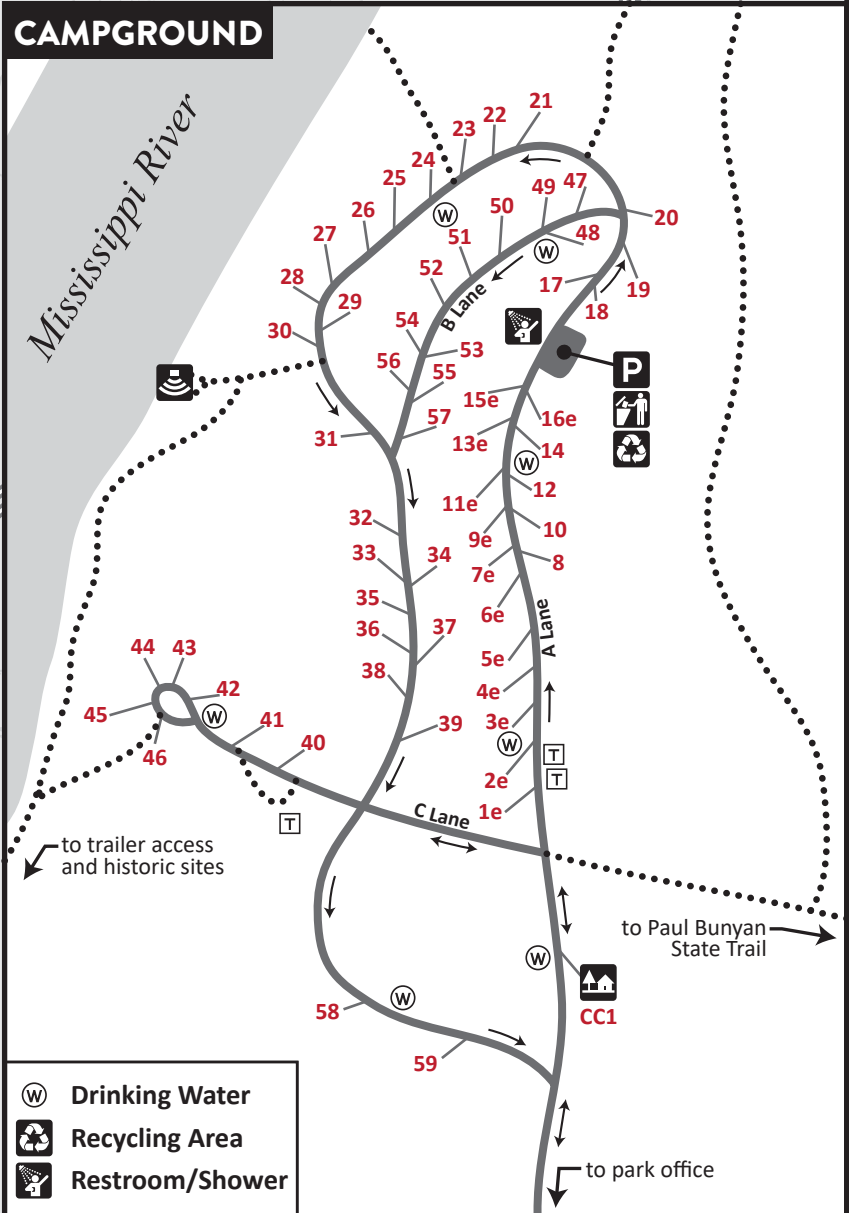
REGION VIEW






**CAMP RIPLEY
MILITARY RESERVATION**
Restricted Area - Not Open to Public



CAMPGROUND



-  **Drinking Water**
-  **Recycling Area**
-  **Restroom/Shower**