

VOYAGEUR COUNTRY TRAILS

83 MILES

DAVID DILL/ARROWHEAD STATE TRAIL
(NOT OPEN TO MOTORIZED, EXCEPT SNOWMOBILE)









KABOTOGAMA STATE
FOREST BOUNDARY

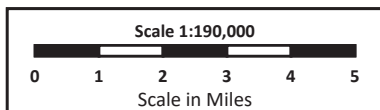
NOTE: Most county roads in St. Louis County are open to ATVs, though some do not allow ATVs within certain city limits. Refer to St. Louis County's Land Explorer "Recreation" theme online for a map of approved county roads or the county ordinance for details.

For more information, including additional parking available at private resorts, visit: voyageurcountryatv.org.

KABOTOGAMA STATE FOREST

Map Key

-  ATV/OHM
-  State Forest System Road (open to all uses)
-  David Dill/Arrowhead State Trail (not open to motorized, except snowmobiles)
-  Club Trail (ATV/OHM) 38 Miles
-  Parking
-  Shelter
-  Picnic Area
-  Toilet



TRAIL MAINTAINED BY
Voyageur Country ATV Club: 218-391-5108

DON'T GET LOST!



Navigate with your phone! The Avenza Maps® app uses GPS location tracking, so you can stay found, even off the grid. After downloading the app and map, no internet or cell service is needed.

Search "MNDNR" plus the park or trail name in the Avenza app store to download our free maps, or scan the code here to download.

