








TIMBER TRAILS

115 MILES

-  **ATV**
-  **ATV/OHM**
-  **System Forest Road
(open to all uses)**
-  **Minimum Maintenance
Forest Road
(open to all uses)**
-  **Parking**
-  **Picnic Area**
-  **Overlook**

Scale 1:162,000

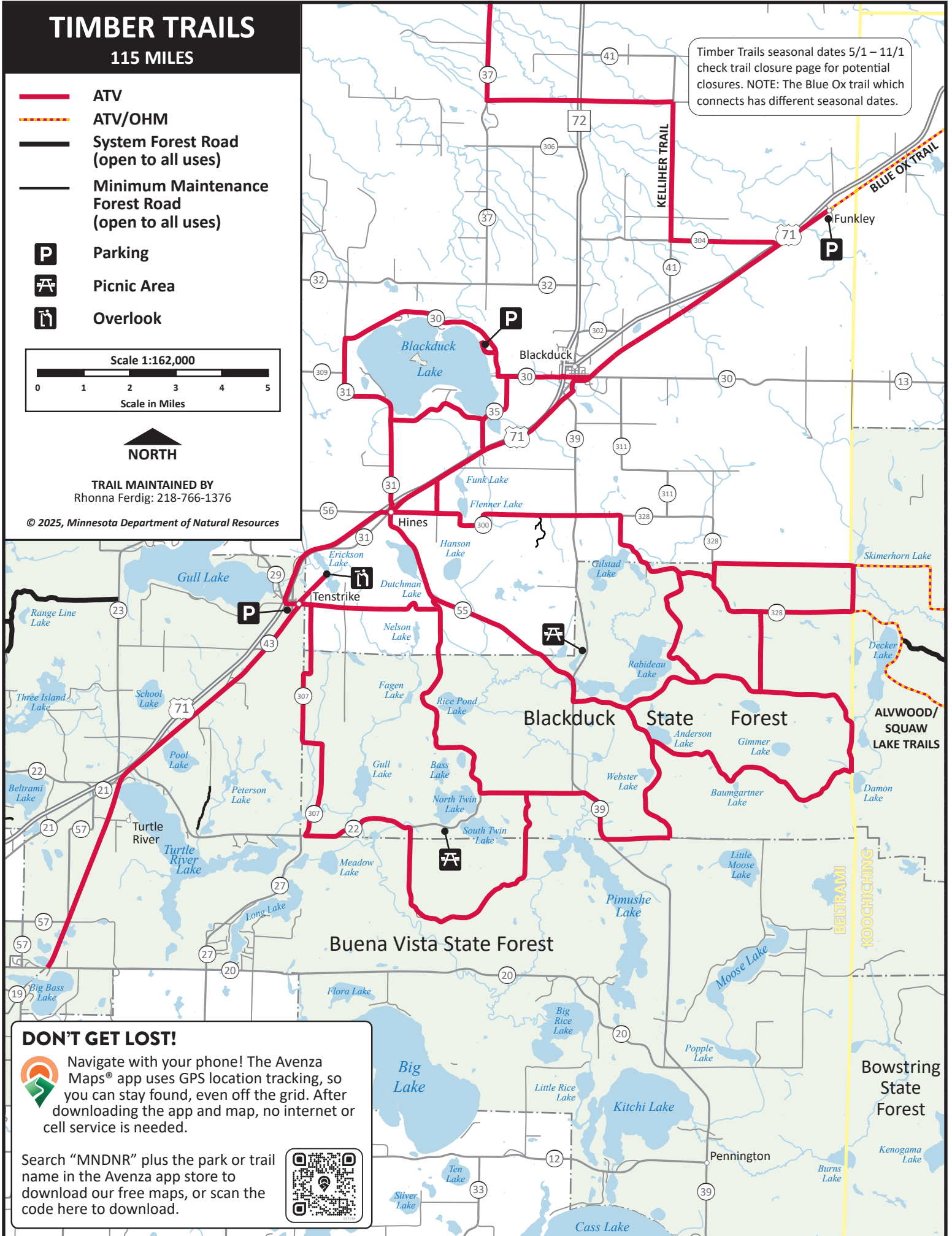



NORTH

TRAIL MAINTAINED BY
Rhonna Ferdig: 218-766-1376

© 2025, Minnesota Department of Natural Resources

Timber Trails seasonal dates 5/1 – 11/1
check trail closure page for potential
closures. NOTE: The Blue Ox trail which
connects has different seasonal dates.



DON'T GET LOST!



Navigate with your phone! The Avenza Maps® app uses GPS location tracking, so you can stay found, even off the grid. After downloading the app and map, no internet or cell service is needed.

Search "MNDNR" plus the park or trail name in the Avenza app store to download our free maps, or scan the code here to download.

