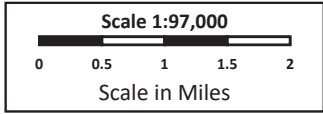


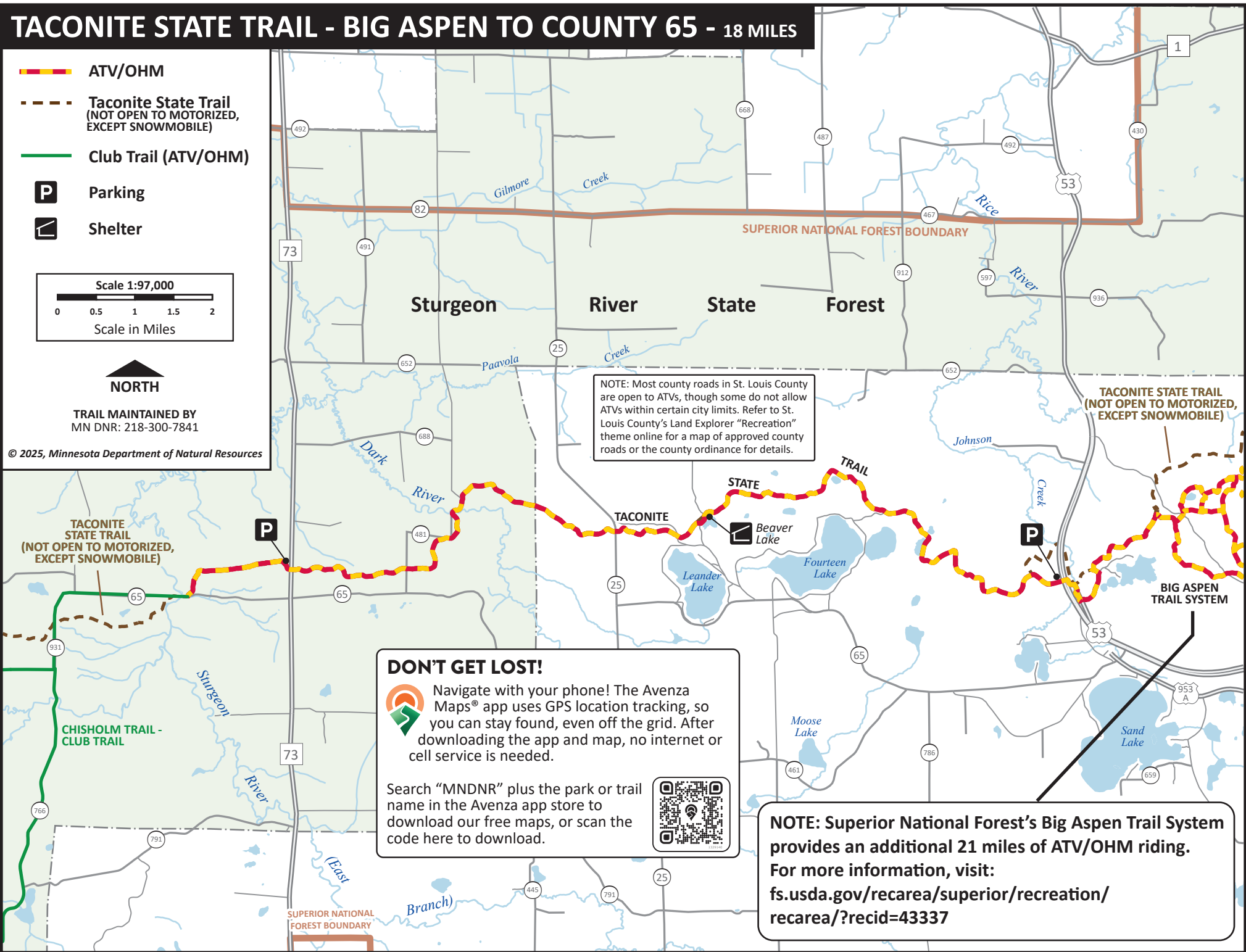
TACONITE STATE TRAIL - BIG ASPEN TO COUNTY 65 - 18 MILES

-  **ATV/OHM**
-  **Taconite State Trail (NOT OPEN TO MOTORIZED, EXCEPT SNOWMOBILE)**
-  **Club Trail (ATV/OHM)**
-  **Parking**
-  **Shelter**




TRAIL MAINTAINED BY
MN DNR: 218-300-7841

© 2025, Minnesota Department of Natural Resources




NOTE: Most county roads in St. Louis County are open to ATVs, though some do not allow ATVs within certain city limits. Refer to St. Louis County's Land Explorer "Recreation" theme online for a map of approved county roads or the county ordinance for details.

DON'T GET LOST!



Navigate with your phone! The Avenza Maps® app uses GPS location tracking, so you can stay found, even off the grid. After downloading the app and map, no internet or cell service is needed.

Search "MNDNR" plus the park or trail name in the Avenza app store to download our free maps, or scan the code here to download.



NOTE: Superior National Forest's Big Aspen Trail System provides an additional 21 miles of ATV/OHM riding. For more information, visit: fs.usda.gov/recarea/superior/recreation/recarea/?recid=43337