






ST. CROIX STATE FOREST TRAILS

26 MILES


SUMMER TRAILS






-  ATV/OHM
-  ATV/OHM (Class 1 ATVs only)
-  ATV/OHM/ORV
-  Matthew Lourey State Trail - NO MOTORIZED USE
-  Horse Trails -NO MOTORIZED USE

WINTER TRAILS

-  Winter ATV/Snowmobile
-  Snowmobile

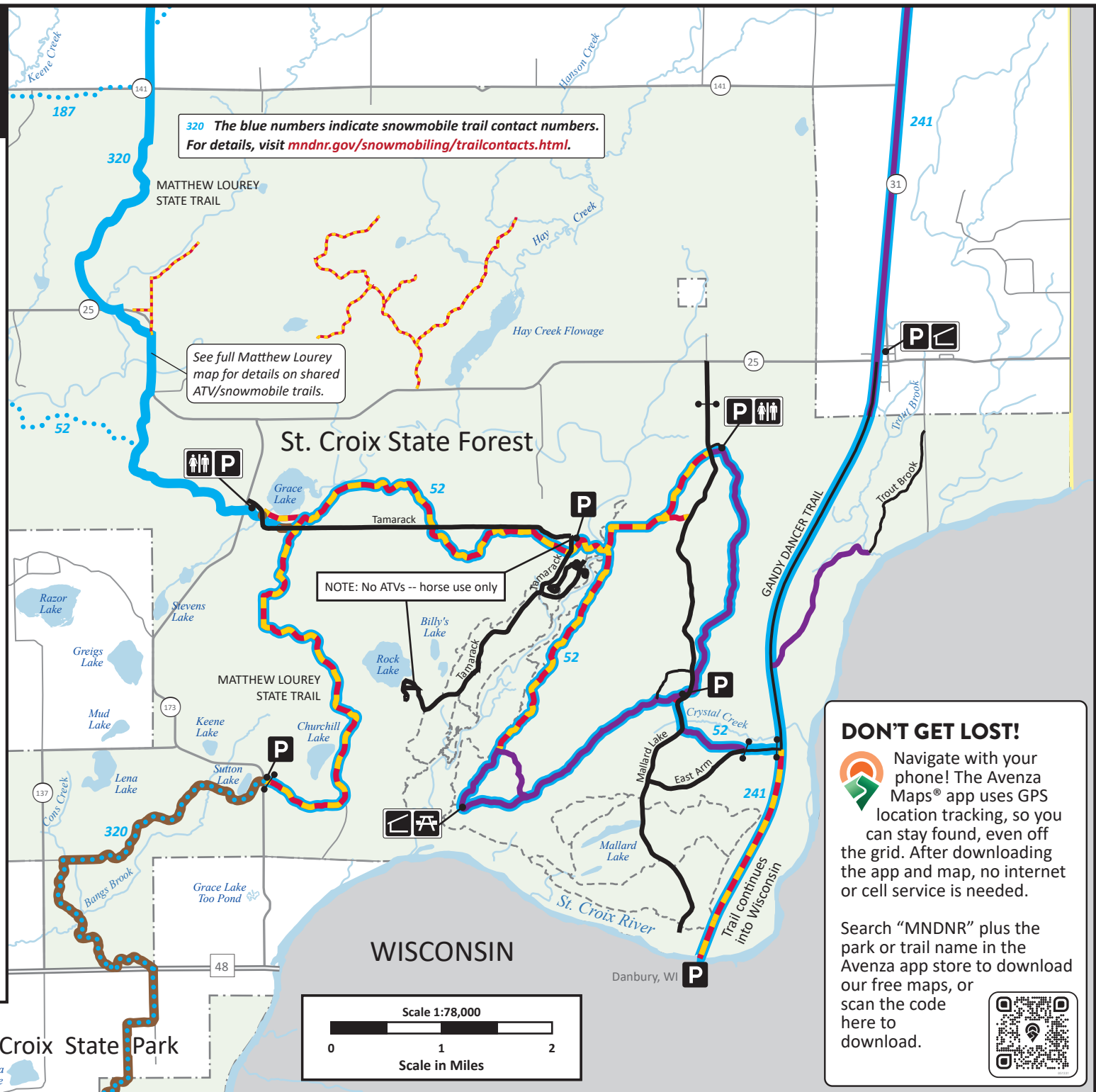
ROADS

-  System Forest Road (open to all uses)
-  Minimum Maintenance Forest Road (open to all uses)


-  Parking
-  Shelter
-  Restroom
-  Picnic Area
-  Gate

TRAILS MAINTAINED BY
MN DNR: 218-460-7021

© 2025, Minnesota Department of Natural Resources



DON'T GET LOST!

 Navigate with your phone! The Avenza Maps® app uses GPS location tracking, so you can stay found, even off the grid. After downloading the app and map, no internet or cell service is needed.

Search "MNDNR" plus the park or trail name in the Avenza app store to download our free maps, or scan the code here to download.

