






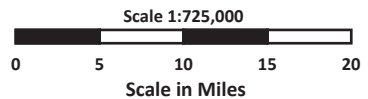


SOO LINE NORTH TRAIL (115 MILES) AND RAT LAKE-BIG SANDY CONNECTOR (12.4 MILES)

-  ATV
-  ATV/OHV
-  Other OHV Trails (see trail maps for details)
-  Mile Markers
-  Parking
-  Shelter
-  Campground



TRAILS MAINTAINED BY
Aitkin County/Rat Lake - Big Sandy Connector
 Aitkin County: 218-927-7364
Carlton County
 Evergreen PAC ATV Club: 218-485-4486
Cass County
 Eagle Country ATV Club: 218-947-7501

© 2025, Minnesota Department of Natural Resources

DON'T GET LOST!



Navigate with your phone! The Avenza Maps® app uses GPS location tracking, so you can stay found, even off the grid. After downloading the app and map, no internet or cell service is needed.

Search "MNDNR" plus the park or trail name in the Avenza app store to download our free maps, or scan the code here to download.

