








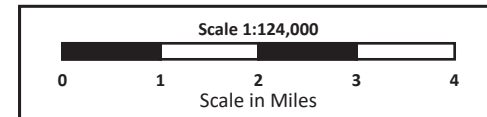
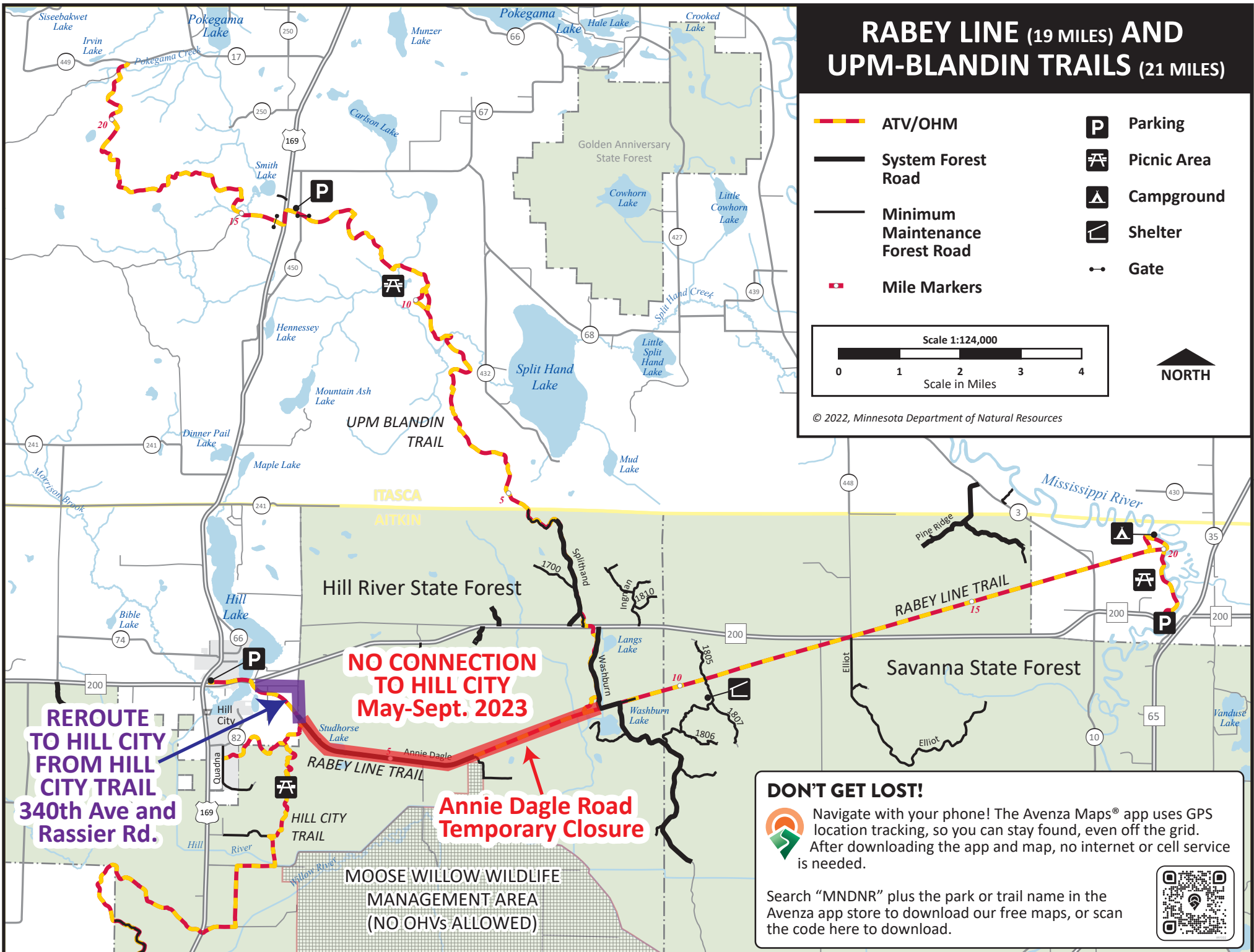


RABEY LINE (19 MILES) AND UPM-BLANDIN TRAILS (21 MILES)

-  ATV/OHM
-  System Forest Road
-  Minimum Maintenance Forest Road
-  Mile Markers
-  Parking
-  Picnic Area
-  Campground
-  Shelter
-  Gate



© 2022, Minnesota Department of Natural Resources



**REROUTE
TO HILL CITY
FROM HILL
CITY TRAIL
340th Ave and
Rassier Rd.**

**NO CONNECTION
TO HILL CITY
May-Sept. 2023**

**Annie Dagle Road
Temporary Closure**

DON'T GET LOST!



Navigate with your phone! The Avenza Maps® app uses GPS location tracking, so you can stay found, even off the grid. After downloading the app and map, no internet or cell service is needed.

Search "MNDNR" plus the park or trail name in the Avenza app store to download our free maps, or scan the code here to download.

