




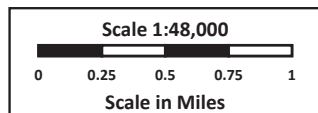


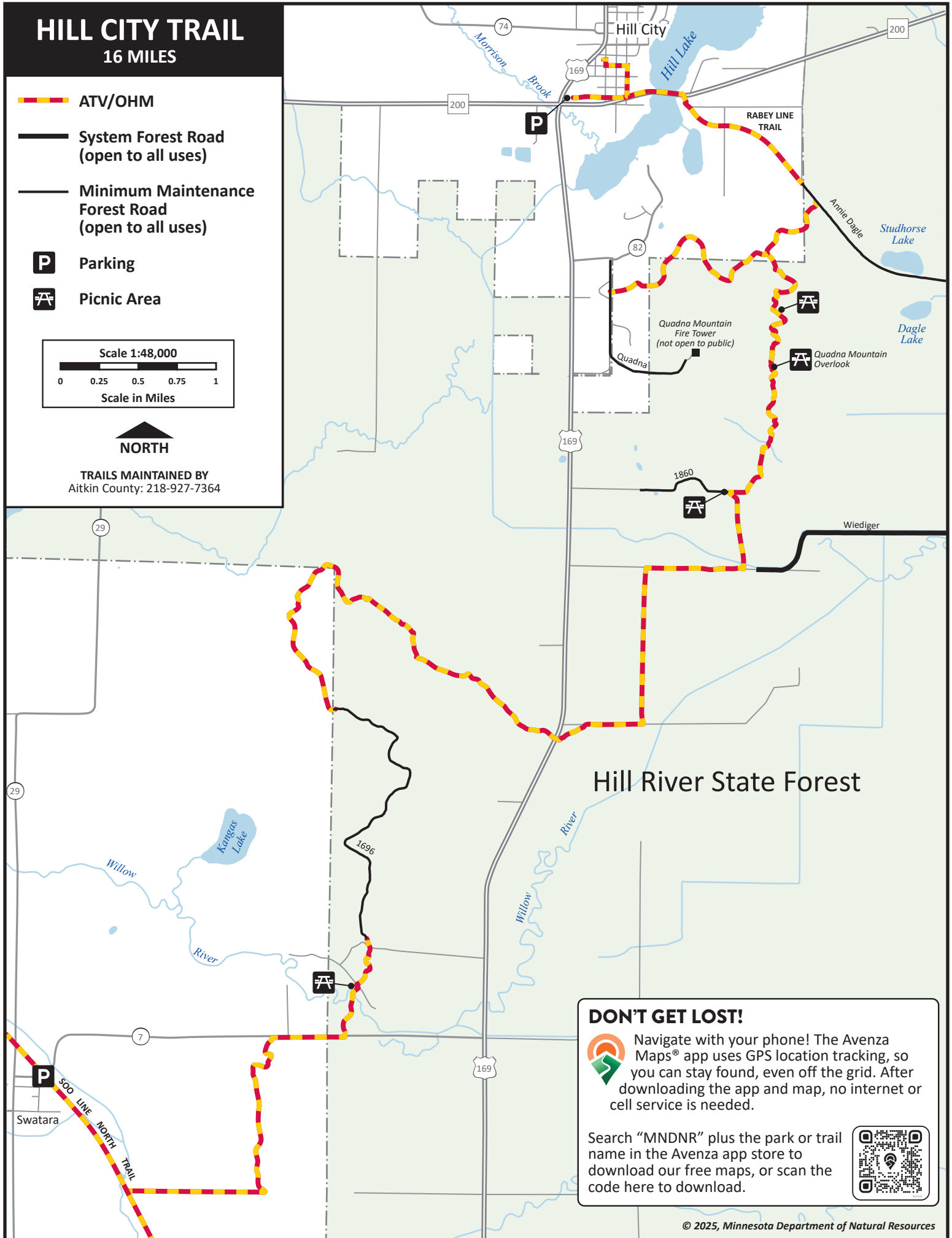
HILL CITY TRAIL

16 MILES

-  ATV/OHM
-  System Forest Road (open to all uses)
-  Minimum Maintenance Forest Road (open to all uses)
-  Parking
-  Picnic Area



TRAILS MAINTAINED BY
Aitkin County: 218-927-7364



DON'T GET LOST!



Navigate with your phone! The Avenza Maps® app uses GPS location tracking, so you can stay found, even off the grid. After downloading the app and map, no internet or cell service is needed.

Search "MNDNR" plus the park or trail name in the Avenza app store to download our free maps, or scan the code here to download.

