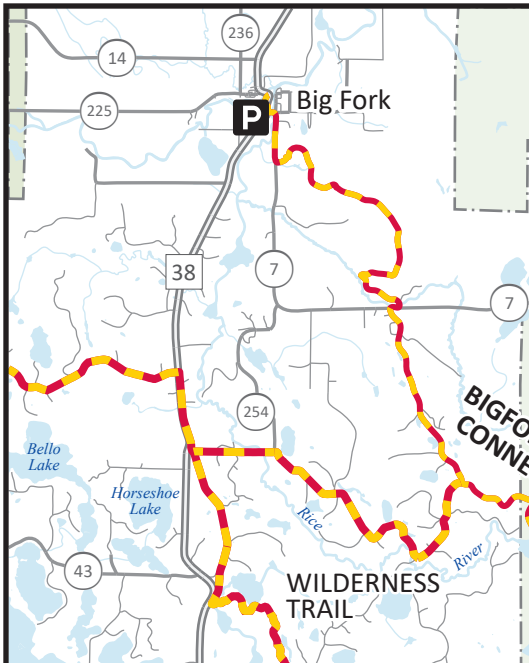








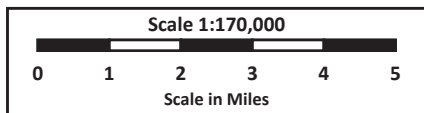


BALSAM TRAIL (5 MILES), BIGFORK TO BALSAM CONNECTION (32 MILES), LITTLE MOOSE TRAIL (18 MILES), HERB BRANDSTROM (15 miles) AND TACONITE STATE TRAIL (4 MILES)



Map Key

-  **ATV/OHM**
-  **Forest System Road (open to all uses)**
-  **Minimum Maintenance Forest Road (open to all uses)**
-  **Taconite State Trail (sections not open to ATV/OHM)**
-  **Parking**
-  **Shelter**
-  **Picnic Area**
-  **Campground**



TRAILS MAINTAINED BY
Bigfork & Balsam
 Wilderness Wheelers ATV Club: 218-259-5938
Balsam and Little Moose
 Balsam Trail Blazer's: 218-259-2142
Herb Brandstrom
 Swampsider's ATV Club: 218-259-4105

DON'T GET LOST!



Navigate with your phone! The Avenza Maps® app uses GPS location tracking, so you can stay found, even off the grid. After downloading the app and map, no internet or cell service is needed.



Search "MNDNR" plus the park or trail name in the Avenza app store to download our free maps, or scan the code here to download.

