







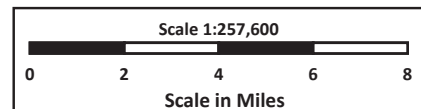


ALBORN-PENGILLY RAILROAD (39 miles), GOODLAND (19 miles), LEN HARDY (8.8 miles), AND HIBBING to ALBORN (18 miles) TRAILS

Map Key

-  ATV
-  ATV/OHM
-  Club Trail (ATV/OHM)
-  Mile Markers
-  Parking
-  Picnic Area
-  Campground
-  Gate



TRAILS MAINTAINED BY

Alborn-Pengilly

NW 17 miles - East Range Riders: 218-966-0083
SE 22 miles - Alborn Dirt Devils: 218-310-5779

Goodland

Itasca Trail Riders ATV Club: 218-969-4297

Hibbing to Alborn

Northern Traxx ATV Club: 218-969-6789

Len Hardy

Range Riders ATV Club: 218-885-1333

NOTE: Most county roads in St. Louis County are open to ATVs, though some do not allow ATVs within certain city limits. Refer to St. Louis County's Land Explorer "Recreation" theme online for a map of approved county roads or the county ordinance for details.

DON'T GET LOST!



Navigate with your phone! The Avenza Maps® app uses GPS location tracking, so you can stay found, even off the grid. After downloading the app and map, no internet or cell service is needed.

Search "MNDNR" plus the park or trail name in the Avenza app store to download our free maps, or scan the code here to download.

